

A research information system for mammals with Palaearctic examples

Robert S. Hoffmann

Abstract. The scientific information associated with mammal specimens is of critical importance to virtually all kinds of research by mammalogists. As long as those data can be found only on specimen tags or in catalogs, they remain difficult and time-consuming to access. A research information system for mammals is presented which encourages the incremental development of a computerized database to make access to specimen data easier, and which will allow such data to be combined with other data “layers” in a Geographic Information System. The proposed system is illustrated with several examples based on Palaearctic mammals, and various difficulties are discussed.

Key words. Research information system, geographic information system, research data management, mammals, Palaearctic Region.

Introduction

For several hundred years the information associated with natural history specimens was recorded manually, typically with pen and ink on paper. The first record of specimen information was on field labels and in the collector’s field catalog made at the time a specimen was collected. This tradition is still widely followed, although lap-top computers robust enough to be taken into the field have begun to complement the manual tradition. Information recorded in the field is then transferred to museum collection records, in the past manually but now more often entered into a computer which then produces accession, museum catalogs, and specimen records as needed. In this way a digitized specimen information system can be built; information on specimens placed in the collection prior to the computer age can be captured retrospectively in the same format. Many museums now have such specimen databases in various states of completeness, and a hard copy can be produced from such a database in various formats (Table 1). Such computerized specimen information systems may be coupled with software designed for collection management functions, such as incoming and outgoing loan records, accession/deaccession statistics, and specimen location; such functions are analogous to library systems, and will not be addressed here.

Most existing research information databases are two-dimensional, or what are termed “flat files;” although there are a growing number with relational structure (see below). Such files are useful to collection users, in that they may be manipulated to produce listings of specimens in the collection by taxon or locality; for example, all specimens of the genus *Ochotona* (Table 2), or all specimens from China (Table 3). Such listings, with either partial (Table 2), or full (Table 3) data fields, can be supplied to visitors or sent out in response to inquiry. Recently, such collection data have been made available on Internet via gopher servers. A partial list of databases already available on Internet is presented in Table 4 (Miller 1994).

Specimen information for research

A "flat file" database does not take full advantage of the capabilities of computer technology. "Relational" and "object-oriented" database management systems provide many more possibilities for manipulating specimen information, permitting the user to ask more, and more sophisticated questions; e.g. structured queries (Hoffmann 1993). Some of the most powerful computer applications are those subsumed under the general name Geographic Information Systems (GIS) (Dangermond 1993; McLaren & Braun 1993). However, in order

Table 1: USNM specimen information system, Division of Mammals, National Museum of Natural History; sample page, *Sorex tibetanus* [*planiceps*].

25 MAR 1994

SMITHSONIAN INSTITUTION
MAMMALS MASTER LIST

1

USNM Number: 173199
Family Code: 2050
Family: SORICIDAE
Genus: SOREX
Species: THIBETANUS
Date Coll: 02 SEP 1910
1st Geo Div: INDIA
2nd Geo Div: KASHMIR
Specific Loc: SIND VALLEY
Loc Modifier: NY NAI NUTTA
Elevation: 9000 FT
Collector: ABBOTT, W. L.
Field Number: 7343
Sex: ♀
Remarks: HB 75 MM + TA 40 MM = TL 115 MM
Preparation: SKIN AND SKULL
Measurements: TL 0115 MM TA 0040 MM HT 0014 MM EN 0000 MM C

USNM Number: 173202
Family Code: 2050
Family: SORICIDAE
Genus: SOREX
Species: THIBETANUS
Date Coll: 06 DEC 1910
1st Geo Div: INDIA
2nd Geo Div: KASHMIR
Specific Loc: NOWBOOG VALLEY
Collector: ABBOTT, W. L.
Field Number: 7571
Sex: ♀
Preparation: SKULL REMOVED, REMAINDER IN FLUID

USNM Number: 173249
Family Code: 2050
Family: SORICIDAE
Genus: SOREX
Species: THIBETANUS
Date Coll: 15 NOV 1910
1st Geo Div: INDIA
2nd Geo Div: KASHMIR
Specific Loc: NOWBOOG VALLEY
Collector: ABBOTT, W. L.
Field Number: 7500
Sex: ♀
Preparation: SKULL ONLY

USNM Number: 173915 ** TYPE **
Family Code: 2050
Family: SORICIDAE
Genus: SOREX
Species: THIBETANUS
Subspecies: PLANICEPS
Type Name: TYPE OF SOREX PLANICEPS MILLER
Date Coll: 30 MAY 1911
1st Geo Div: INDIA
2nd Geo Div: KASHMIR
3rd Geo Div: KHISTWAR
Specific Loc: DACHIN
Loc Modifier: KHISTWAR
Elevation: 9000 FT
Collector: ABBOTT, W. L.
Field Number: 7714
Sex: ♂
Preparation: SKIN AND SKULL
Measurements: TL 0044 MM TA 0011 MM HT 0000 MM EN 0000 MM
Age: ADULT
Type Biblio: MILLER, NOV 28, 1911. PROC. BIDL. SOC. WASH. 24:242.

USNM Number: 352952
Family Code: 2050
Family: SORICIDAE
Genus: SOREX
Species: THIBETANUS
Date Coll: 26 JUL 1964
1st Geo Div: PAKISTAN
2nd Geo Div: WEST PAKISTAN
3rd Geo Div: HAZARA DISTRICT
Specific Loc: GITIDAS
Elevation: 12000 FT
Collector: RISSER, A. C.
Field Number: 1869
Habitat Data: ALPINE MEADOW-RIVER BANK
Remarks: R. TRAUB, COLL.
Sex: ♂
Preparation: SKIN AND SKULL
Measurements: TL 0112 MM TA 0042 MM HT 0012 MM EN 0000 MM

USNM Number: 352953
Family Code: 2050
Family: SORICIDAE
Genus: SOREX
Species: THIBETANUS
Date Coll: 26 JUL 1964
1st Geo Div: PAKISTAN
2nd Geo Div: WEST PAKISTAN
3rd Geo Div: HAZARA DISTRICT
Specific Loc: GITIDAS
Elevation: 12000 FT
Collector: RISSER, A. C.
Field Number: 1870
Sex: ♂
Preparation: SKIN AND SKULL
Measurements: TL(0105)MM TA(0040)MM HT 0012 MM EN 0000 MM

USNM Number: 449080
Locator: 016X1X68
Family Code: 2050
Family: SORICIDAE
Genus: SOREX
Species: THIBETANUS
Subspecies: KOZLOVI
Date Coll: 18 AUG 1987
1st Geo Div: CHINA
2nd Geo Div: QINGHAI
3rd Geo Div: YUSHU STATE
Specific Loc: NANGQEN COUNTY
Loc Modifier: BEI ZHA FORESTRY STATION
Elevation: 3700 M
Collector: HOFFMANN, R. S.
Field Number: RSH 4419
Donor: DR. ROBERT S. HOFFMANN, NATIONAL MUSEUM OF NATURAL HISTORY, SMITHSONIAN INSTITUTION
Accession #: 371915
Date Cat: 25 APR 1988
Habitat Data: YES
Sex: ?
Preparation: SKULL REMOVED, REMAINDER IN FLUID
Weight: ?
Reprod Data: YES
Measurements: YES

to employ specimen information in a GIS, the locality from where the specimen was obtained must be expressed in geographic coordinates, usually degrees, minutes and seconds of arc, rather than in alphanumeric terms (e.g., Dasht, 85 km west of Bujnurd). Many GIS and mapping programs further require coordinates to be converted into decimal degrees (37 degrees 19 minutes N, 56 degrees 01 minutes E = 56.0167 E, 37.3167 N). UTM coordinates are used when geographic position is determined from military maps, and in some foreign mapping systems (e.g., Argentina, Antarctica). Geographic coordinates of collecting localities have not routinely been determined in the past, although pressure to record this data field for contemporary field work is increasing.

Retrospective capture of specimen information is a daunting task for large collections. In addition to the cost of data input, the labor cost of estimating geographic coordinates for localities is high; the process involves first finding the locality in a published gazetteer or on a map. Gazetteer information provides latitude and longitude coordinates which are quickly convertible into decimal degrees, but they are not always consistent. However, if the locality is located only on a map, then the coordinate values must be estimated by measuring from the latitude and longitude indications on that map. This activity not only is more time consuming, but error is introduced as well (see below). If the locality cannot be located in published sources, one may need to retrace the route of the collecting expedition from published or unpublished sources (Hoffmann 1996); this procedure increases the cost per locality by orders of magnitude, effectively restricted to very important localities such as taxon type localities.

Given the cost associated with entering specimen information into a relational database, a modest start is desirable. What is first needed is a standard for recording in digital form a hierarchical set of fields associated with individual specimens, or specimen lots, so that

Table 2: Sample page of partial data on *Ochotona* specimens in USNM.

03/31/81	FWS OCHOTONA RECAPTURE				PAGE	1	
PESHAWAR							
00323334					TOTAL:	1	
-----	-----	-----	-----	-----	-----	-----	
0001466	A ?				TOTAL:	1	
-----	-----	-----	-----	-----	-----	-----	
00240726	J F	00240727	J M		TOTAL:	2	
-----	-----	-----	-----	-----	-----	-----	
00175390	I F	00175391	I M	00175393	I F	00175395	I F
00175397	I M	00175400	I M	00175402	I M	00175403	I M
00175405	I F	00175406	I M	00175407	I M	00175409	I F
00175410	I F	00175412	I M	00175414	I F	00175418	I M
-----	-----	-----	-----	-----	-----	-----	TOTAL: 16
00099193	I F	00127142	I M	00128581	I M	00128582	I F
00128583	I F						
-----	-----	-----	-----	-----	-----	-----	TOTAL: 5
00134936	I M	00134937	I F	00134938	I M	00134939	I M
-----	-----	-----	-----	-----	-----	-----	TOTAL: 4
00013651	I ?	00014383	I ?	00014384	I ?	00014395	I ?
00099192	I M	00131258	I F	00131259	I M	00131260	I F
00131261	I F	00131262	I M	00131263	I M	00131264	I M
00131265	I F	00131266	I M	00131267	I F	00131268	I M
00131269	I M	00131270	I F	00131271	I F	00131272	I F
00131273	I M	00131274	I M	00131275	I M	00131276	I M
00131277	I M	00131278	I M	00131279	I F	00131280	I F
00131281	I M	00131282	I M	00131284	I M	00131285	I M
00131286	I M	00131287	I F	00131288	I M	00131289	I F
00131290	I F	00131291	I M	00131292	I M	00131293	I M
00131294	I M	00131295	I M	00131296	I M	00131297	I M
00131298	I F	00131299	I F	00131300	I M	00131301	I M
00131302	I M	00131303	I M	00131304	I F	00131305	I M
00131306	I F	00131307	I F	00131308	I M	00131309	I M
00131310	I M	00131312	I F	00131314	I M	00131315	I M
00131317	I F	00131318	I F	00131319	I M	00131320	I M
00131321	I F	00131322	I F	00131323	I F	00131324	I M
00131325	I F	00131326	I M	00131327	I F	00131328	I M
00131329	I M	00131330	I F	00131331	I M	00131332	I F
00131333	I F	00131334	I M	00131335	I F	00131336	I M
00131337	I M	00131338	I M	00131339	I F	00131340	I M
00131341	I F	00131342	I F	00131343	I F	00131344	I M
00131891	G M	00131892	G F	00148590	I M	00148590	I F
00148591	I F	00148592	I M	00148593	I M	00157225	I M
00157226	I F	00157227	I F	00157228	I M	00157229	I M
00157230	I M	00175128	I ?	00176331	E ?	00241741	I M

incremental progress may be made on developing a useable and expandable research information system. The sequence of data will vary, depending upon whether data elements are entered in the field at the time of specimen capture, or in the museum at the time specimens are accessioned on one hand, or on the other, retrospective data capture of cataloged specimens is undertaken. The latter is discussed first, since it poses the greater challenge to mammalogists.

Data elements are grouped into three sets of fields for retrospective data capture, with a specific example in parenthesis; these are consistent with the Spatial Data Transfer Standards (SDTS) (Fegeas et al. 1992).

Primary Fields

1. Identifier
 - a. Collection acronym (USNM = National Museum of Natural History, Washington, DC., U.S.A.)
 - b. Specimen/lot catalog/accession number (575980)
2. Taxon name (standard reference, Mammal species of the World, 2nd ed., 1993; see Hutterer 1993)
 - a. Genus (*Lasiopodomys*)
 - b. Species (*fuscus*)
 - c. Subspecies if available (monotypic)
 - d. When assigned, by whom, if available (R.S. Hoffmann, 1995)
3. Locality coordinates, decimal degrees
 - a. Longitude (97.8500 E)
 - b. Latitude (35.4833 N)
 - c. How estimated (atlas; Zhonghua Renmin Gongheguo . . .)
4. Specimen type
 - a. Holotype
 - b. Lectotype
 - c. Neotype
 - d. Other (ordinary)

These four primary fields are sufficient to determine a collection's holdings, and to plot taxon distributions, either to produce simple range maps, or as part of a GIS system. Field 4 permits the identification of type localities for species or subspecies names and for synonyms, and production of type catalogs. While most museums hold relatively few type specimens, the information they contain is especially important for systematists and biogeographers, and priority should be assigned to computerizing such information.

Additional fields are classed, somewhat arbitrarily, as secondary and tertiary.

Secondary Fields

5. Locality descriptors, alphanumeric, if available
 - a. Primary: country/ocean, etc. (China)
 - b. Secondary: state, province, oblast/sea etc. (Qinghai province)
 - c. Tertiary: prefecture, autonomous region (Guoluo Zizhizhou)
 - d. Quaternary: county, region/gulf, bay, etc. (Dulan County)
 - e. Stated Place, Locality: town, geographic feature (Hong Shui Chuan valley)
 - f. Relation to Place, in km, miles, etc. (N/A = not applicable/available)
 - g. Distance above/below mean sea level, in ft. or m. (3,747 m)
6. Date specimen was obtained, Gregorian calendar
 - a. Year (1986)
 - b. Month if available (Aug.)
 - c. Day if available (12)
7. Name of collector(s)
 - a. Family name(s) (Mitchell, Halfpenny)
 - b. Given name(s) or initial(s) (R.M., J.)
 - c. Collector's field number(s) (Q001)
8. Sex
 - a. Female/male/undetermined (male)

Tertiary Fields

- 9. Nature of specimen (skin and skull)
- 10. Authority for taxon name
 - a. Name (E. Büchner)
 - b. Date (1889)
- 11. Published source of taxon name
 - a. Journal/book name (Wiss. Res. Przewalski Cent.-Asien Reisen)
 - b. Volume number/publisher (Zool., I [Säuget.]) . . .
 - c. Page number (25)
- 12. Synonyms (Microtus strauchi var. fuscus Büchner 1889, M. leucurus Blyth 1863 [part])
- 13. Common name(s) (Plateau vole)

Computerized catalogs usually include many of the data in these fields (see Tables 1, 3), but they often lack elements 2d, 10–13, and most importantly, element 3. These computerized elements, even if in flat file structure, can be transferred electronically to a relational database, so they need not be re-entered.

The four primary fields, plus the suggested four secondary fields, permit the system user to answer the basic questions --

- 1. In what collection is the specimen housed?
- 2. To what taxon is it presently assigned?
- 3. At what place and time was it collected, and by whom?
- 4. What is the sex of the specimen, if known?

The four primary fields alone will provide full answers to the first two, but to the third question (what place, . . .?) only in part, and only if the locality coordinates are plotted on a computer-generated map along with appropriate political boundaries.

Table 3: Sample page of full data on Chinese specimens in USNM.

CHINESE MAMMALS IN USNM 1983															
P:	091	2	3	4	S	2	3	4	S	2	3	4	5		
04/19/83	6	7	V	V	V	6	7	V	V	6	7	V	V		
406 01	TL	0000	MM	TA	0000	MM	HT	0000	MM	EN	0000	MM	EN	0000	
01	MM					MM						MM			
450 01													MILLER, G. S. 1900. PROC. WASH. ACAA. SC 1. 2:39		
01															
SERIAL	00172539					00172540					00172541	
065 01	SORICIDAE						SORICIDAE						SORICIDAE		
071 01	CROCIOURA						CROCIOURA						CROCIOURA		
075 01	SUAVEOLENS						SUAVEOLENS						SUAVEOLENS		
078 01	CORAE						CORAE						CORAE		
095 01	20 OCT 1909						21 OCT 1909						22 OCT 1909		
100 01	CHINA						CHINA						CHINA		
102 01	SHANSI						SHANSI						SHANSI		
104 01	TAI-YUAN						TAI-YUAN						TAI-YUAN		
106 01	5 MI S						5 MI S						5 MI S		
112 01	2600 FT						2600 FT						2600 FT		
125 01	SOWERBY, A. DE C.						SOWERBY, A. DE C.						SOWERBY, A. DE C.		
126 01	272						274						278		
401 01	M						M						F		
402 01	I						I						I		
406 01	TL	0084	MM	TA	0034	MM	HT	0011	MM	EN	0006	MM	EN	0005	
01	MM	HB	0050	MM								MM	HB	0053	
						MM	HB	0055	MM						
SERIAL	00258658					00260758					00268760	
065 01	SORICIDAE						SORICIDAE						SORICIDAE		
071 01	CROCIOURA						CROCIOURA						CROCIOURA		
075 01	SUAVEOLENS						SUAVEOLENS						SUAVEOLENS		
078 01	CORAE						PHAEOTUS						SHANTUNGENSIS		
095 01	24 APR 1925						28 DEC 1931						12 MAR 1928		
100 01	CHINA						CHINA						CHINA		
102 01	KIANGSU						SZECHUAN						CHEKIANG		
104 01	HUI-YUAN						LUNG WEN CHIAO						TUNG LU		
125 01	WILDER, G. O.						SMITH, F. T.						WRIGHT, J. T.		
126 01	NO NUMBER						A 169						2378		
401 01	F						M						M		
402 01	K						I						I		
406 01	TL	0080	MM	TA	0000	MM	HT	0000	MM	EN	0000	MM	EN	0008	
01	MM					MM	HB	0062	MM			MM			
						MM	HB	0062	MM			MM			
SERIAL	00279333					00280757					00280759	
065 01	SORICIDAE						SORICIDAE						SORICIDAE		
071 01	CROCIOURA						EPISORICULUS						EPISORICULUS		
075 01	VORAX						CAUDATUS						CAUDATUS		
078 01	K						SACRATUS						SACRATUS		
095 01	26 JUG 1945						29 JAN 1932						01 APR 1932		
100 01	CHINA						CHINA						CHINA		
102 01	KWEICHOW						SZECHUAN						SZECHUAN		
104 01	KWEIYANG						TA CHO FU						LU ERH CHEH		
125 01	STAGER, K. E.						SMITH, F. T.						SMITH, F. T.		
126 01	2635						C 53						C 363		
401 01	F						M						M		
402 01	I						I						I		

Table 4: Partial list of specimen information databases available on Internet as of May 1994 (Miller 1994).

Biological Collections Databases Available On Internet

Internet provides unparalleled opportunities to make data from museum collections available (e.g., Miller, 1993, Bull. Ent. Res. 83: 471-474). Gopher servers have become popular interfaces for databases of many kinds. Museum collection data are only beginning to become available. The following list includes those collections databases known to me in May 1994. The list is incomplete; and ASC will publish updates as they are received. All these databases may be reached via the Biodiversity and biological collections gopher at Harvard University, or via other gophers, some of which are listed below (except the U.S. National Fungus collection, available only via telnet). This list includes only databases dealing with specimen data, not those dealing primarily with taxonomic or other data and does not include living collections. Sizes of databases refer to approximate number of records; in some cases a record includes more than one specimen (e.g., a lot). A database is considered complete if it includes all the records available for the category suggested by the title. These databases include over 2 million records already and are growing rapidly.

SUBJECT	SIZE	COMPLETE
PLANTS & FUNGI		
Aust. Nat. Bot. Garden herbarium	160,000	no
Univ. Texas Herbarium types	4,000	yes
Harvard Univ. Herbarium types	30,000	no
Farlow Herbarium diatom exsiccatae	13,000	no
Calif. Acad. Sci. Herbarium types	9,000	yes
Smithsonian plant types	88,000	yes
Australian plant specimens (ERIN database)	800,000	no
U.S. National Fungus Collection (USDA)	550,000	no
INVERTEBRATES		
Australian animal specimens (ERIN database)	50,000	no
Boulder County, Colorado insects	26,000	no
Calif. Acad. Sci. Invertebrate Types	4,800	yes
Museum of Comparative Zoology insect types	15,000	no
Museum Comp. Zool. Microlepidoptera types	600	yes
Museum of Comparative Zoology spider types	3,500	yes
Univ. Calif. Mus. Paleo. invertebrate types	11,000	yes
Univ. Calif. Mus. Paleo. microfossil types	?	no
VERTEBRATES		
Cornell University fish collection	70,000	?
Museum of Comparative Zoology fish types	2,500	no
Univ. Texas Austin fish	23,000	yes
Univ. Calif. Mus. Paleo. vertebrate types	7,800	yes
Slater Museum birds	20,000	yes
Neotropical fish collections (NEODAT Project)	280,000	no
GOPHER ADDRESSES		
Australian Nat. Botanic Garden	osprey.erin.gov.au	
Biodiversity and Biol. Collections, Cornell	muse.bio.cornell.edu	
Biodiversity gopher at Harvard	huh.harvard.edu	
Environmental Resources Info. Network	kaos.erin.gov.au	
NEODAT Project (Neotropical fish)	fowler.acnatsci.org	
Smithsonian Institution	nmnhgoph.si.edu	
Univ. Calif. Museum Paleontology	ucmp1.berkeley.edu	
Univ. Colorado	gopher.colorado.edu	
California Academy of Sciences	cas.calacademy.org	
TELNET		
U.S. National Fungus Collection	fungi.ars-grin.gov	
access with "login user" and "user"		

Submitted by Scott Miller, Bernice P. Bishop Museum, Honolulu.

The five tertiary data fields (9–13), while not contributing to computerized distribution mapping and GIS capability of the data set, are of great value to systematists, and to non-specialist users. Fields 8 and 9 (nature of specimen, sex) are important to a systematist contemplating a visit (or loan request) to a collection for research purposes. That systematist may also refer to fields 10 and 11 (author of taxon name and where and when the type description was published). Field 12 (listing of all recognized synonyms) is equally useful to a specialist or non-specialist wishing to determine to what taxon a particular item of published information refers, or what name is currently considered valid for a taxon. Finally, field 13 (common name) provides an entrée to the database available to the non-specialist who is unfamiliar with scientific names. This field may be omitted; a taxon without a recognized common name is unlikely to be a taxon in which a non-specialist would be interested. Authoritative lists of common names of mammals already exist (Corbet & Hill 1991; Sokolov 1984) that can serve as a basis for establishing an authority file for this element.

Two points are worth emphasizing. First, decimal degree coordinates are chosen as the primary locality descriptor (no. 3) rather than a conventional alphanumeric locality name (secondary element no. 5), because the information in no. 5 is contained implicitly within no. 3, but no. 5 alone does not permit computer manipulation, without which the specimen information system will have limited usefulness. Second, the taxon name must be regarded as provisional; a name on a specimen label in a collection may be out-of-date even if the specimen is correctly identified, or the specimen may be misidentified. Hence, element 2d under the taxon name, which provides evidence of the currency of the name used. For example, *Sorex thibetanus planiceps*, listed in the USNM data-base (Table 1), is considered a full species (*S. planiceps*) by Hutterer (1993), but is assigned to a different species, *S. minutus [planiceps]*, by Roberts (1977) (see Hoffmann 1996).

If data acquisition in the field, or at the time of accessioning/cataloging specimens, is contemplated, it may be difficult to assign a taxon name (2) or specimen type (4) if the identity of the specimen is uncertain. If geographic coordinates of collecting localities (3) have not already been determined while in the field, they too will require further work before they can be added to the database. Thus, it is very important to encourage field collectors to acquire locality coordinates while in the field, either from maps or by instrument (see below), to avoid delay and additional costs. If a portable computer is available, in most cases elements 2–9, plus metrics and reproductive data (see below) can be captured directly, and then upon return transferred electronically to the database.

In addition to the basic “what, where, when, who” questions, other sorts of data can be added to the specimen record, limited only by the imagination and industry of the compiler or the individual researcher. A brief and incomplete list follows:

1. Metrics

External

- a. Body mass (42.5 g)
 - b. Total length (142 mm)
 - c. Tail length (31 mm)
 - d. Head-body length (111 mm)
 - e. Hind foot length (21 mm)
 - f. Ear length (12 mm)
- etc.

(Note that other measurements may be more appropriate for other sorts of mammals, such as bats or cetaceans).

Cranial

- a. Greatest length of skull etc.

Mandibular

- a. Greatest length of mandible etc.

2. Reproductive parameters

- a. Number and size of embryos, placental scars, corpora lutea, etc.
- b. Testes dimensions (length, 3 mm)
- c. Condition of seminal vesicles

3. Age; relative or absolute (subadult)
4. Habitat descriptors (grassland with sparse cover)
5. Environmental parameters--climatic zone, distance to water, etc.
6. Behavioral descriptors (colonial)
7. Chromosomal parameters; diploid number, fundamental number, relative arm length and centromere position
8. Relative mobility of allozymes

Some of the above-listed fields are subjective, but they (and others) may be of value in particular cases; often such data will not be available. Citations to literature might be substituted for actual data. This general approach is the basis of the Biodiversity Information Management System (BIMS) developed by Costa Rica's National Institute for Biodiversity (INBio) and Intergraph Corp.

Results

The above example is based on a single specimen of *Lasiopodomys fuscus*, a poorly-known species of vole inhabiting the Tibetan Plateau. I have examined 32 specimens of this species from six localities, all in Qinghai province, China. A second, abbreviated example of the database structure follows:

1. ZIN (= Zoological Institute, St. Petersburg) 1907
2. *Lasiopodomys fuscus*, R. S. Hoffmann, 1995
3. 96.25006 E, 33.6667 N; atlas, Zhonghua Renmin Gongheguo. . .
4. Lectotype
5. China, Qinghai Prov., Yushu A. P. (= Autonomous Prefecture), Zhidoi Co., Zhi Qu river
6. 1884, June
7. Przheval'skii, N.

This specimen, a lectotype I have designated, defines the type locality of the species, as well as the type specimen, since the original describer did not select a holotype (Hoffmann 1996).

These two specimens, plus 30 others from four additional localities within Qinghai province, can be plotted (Fig. 1) to define the presently known range of the species, which appears to be endemic to the Tibetan Plateau. Other specimens I have not studied, in Chinese collections (Chang & Wang 1963; Zheng & Wang 1980; Cai 1982), are within the range thus defined. Still other specimens I have not found, or those misidentified in collections, may fall outside the range as presently defined, thus necessitating range revision when they are discovered and added to the database.

Another example of a recently recognized polytypic species, *Crocidura gmelini*, illustrates the usefulness and flexibility of this system.

1. AMNH (= American Museum of Natural History) 88745
2. *Crocidura gmelini gmelini*, R. S. Hoffmann, 1995
3. 56.0167 E, 37.3167 N; gazetteer, Lay, 1967
4. Neotype
5. Iran, Khorassan province, Bujnurd district, 85 km W Bujnurd, Dasht, 3200 ft. elevation.
6. 1938, Nov. 24
7. Goodwin, G. G., 3873
8. Male
9. Skin and skull
10. P.S. Pallas, 1811
11. Zoographia Rosso-asiatica, Petropoli . . .
12. *Sorex minutus gmelini*, C. hyrcania, C. suaveolens (part)
13. Gmelin's white toothed shrew



Fig. 1: Distribution map of the Plateau vole, *Lasiopodomys fuscus* (Büchner, 1889) (open squares), based on 32 specimens from six localities, and selected localities of sympatric *Microtus leucurus* Blyth, 1863 (open triangles) (from Hoffmann 1996).

1. BM(NH)
2. *Crocidura gmelini portali*
- 3 34.9333E, 31.8667N; Times Atlas
4. Holotype
5. Israel, SE of Tel Aviv, Ramla (=Ramle, Ramleh)
6. N/A
7. Portal, M.
8. Undetermined
9. Skin and skull
10. O. Thomas, 1920
11. Ann. Mag. Nat. Hist., ser. 9(5): 119

These two examples, plus four other assigned names (*ilensis*, *lar*, *lignicolor*, *mordeni*) representing 20 localities, define the currently known geographic distribution of *Crocidura gmelini* (Fig. 2).

The specific epithet, *gmelini*, was bestowed by Pallas (1811), on a specimen he allocated to genus “*Sorex*” in the original Linnaean sense. “*Sorex*” *gmelini* has usually been considered a synonym of *Sorex minutus*, while other specimens of small *Crocidura* from Middle and Central Asia have been assigned to *C. suaveolens* (Lay 1967; Hassinger 1973; Roberts 1977; Hutterer 1993). However, *C. gmelini*, first assigned to *Crocidura* by Goodwin (1940) as a distinct species, is locally sympatric with, and morphologically distinct from, *C. suaveolens* in northwestern Iran (Catzeflis et al. 1985), and should be considered a distinct species (Hoffmann 1996).

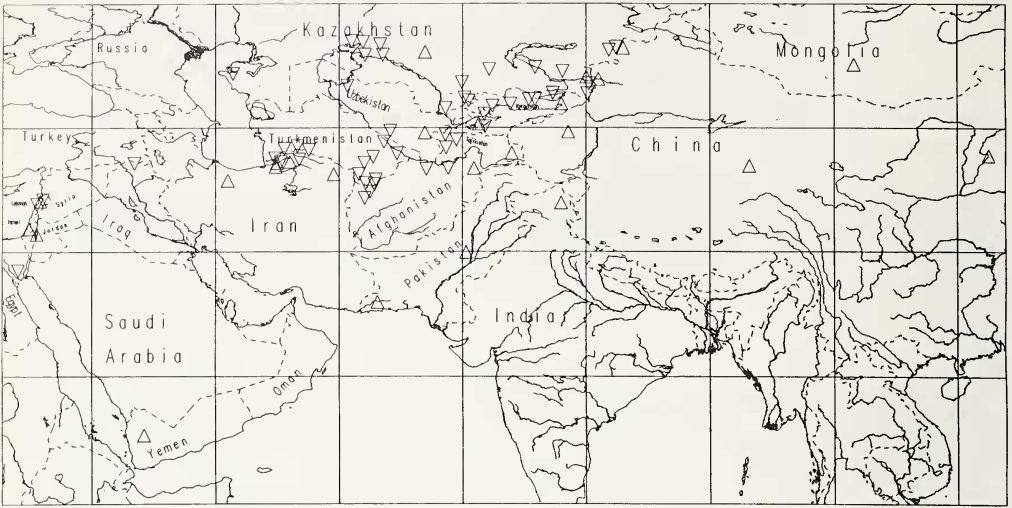


Fig. 2: Distribution map of Gmelin's white toothed shrew, *Crocidura gmelini* (Pallas, 1811). Open triangles, specimen records; inverted triangles, literature records (revised from Hoffmann 1996).

Other specimens in The Natural History Museum, London, which I had not yet examined when I recognized *gmelini* (Hoffmann 1996), are from Israel, Jordan, Syria, and the Arabian Peninsula; Harrison & Bates (1991) discuss these and other specimens from Iraq which I have not seen and comment: "Possibly a second subspecies [of *C. suaveolens*] should be recognized within the region since specimens from southern Israel, Sinai and Saudi Arabia appear to be relatively small, as compared to northern Israel and Lebanon. If this proves the case, the name *portali* is available." Thomas (1920) in describing *portali* noted its resemblance to *C. ilensis* (= *gmelini*); I have examined the holotype of *portali* and concur with Thomas; it is assignable to *C. gmelini*, as are other specimens from Lebanon, Israel, the Sinai, North Yemen and probably Iraq (Fig. 2); they differ from *C. arabica* in their unreduced third upper molars (Hutterer & Harrison 1988).

There are other records of *C. "suaveolens"* from Middle Asia (Kazakhstan, Kirghizstan, Tadzhikistan, Turkmenistan, Uzbekistan, Iraq) that, on the basis of geographic location and habitat affinities, can be provisionally assigned to *C. gmelini* (Kuz'yakin, in Bobrinskii et al. 1965). Geographic coordinates of these 40 additional localities can be estimated by digitizing the appropriate dots on Kuz'yakin's published map using Arc/Info; the distribution map (Fig. 2) displays the specimen localities referred to here, plus others listed in Hoffmann (1995) as triangles, whereas those localities geocoded from Kuz'yakin's map are displayed as inverted triangles.

Discussion

The database elements proposed here are those usually compiled for a collected specimen (or associated with the specimen after it has been studied further) except one — the geographic coordinates of the collecting locality.

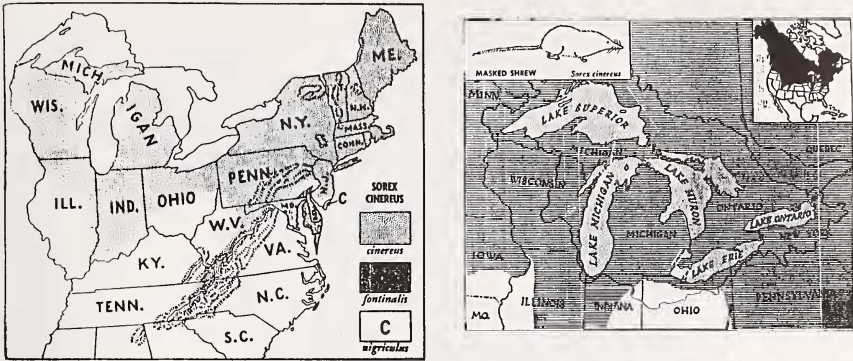


Fig. 3: General distribution maps of the masked, or cinereus shrew, *Sorex cinereus*. Left, Eastern United States (Hamilton 1943); right, Great Lakes region (Burt 1957).

In the 19th and early 20th centuries, publications that included mammalian distributional data were usually in the form of catalogs or natural histories. Lists of locality records, or of specimens examined, were not included, and range maps, if included at all, were generalized outline maps; this is still true of many semi-popular faunal monographs (Hamilton 1943; Burt 1957) (Fig. 3). Such general maps may not be concordant. In figure 3, left, from Hamilton (1943), *Sorex cinereus* is indicated as occurring throughout the state of Indiana (IND.) except the extreme south, whereas in figure 3, right, from Burt (1957), the species' indicated absence in eastern Indiana is evident. One of the first to break with this tradition was M. W. Lyon, Jr. (1936), who published a monograph on the mammals of the state of Indiana (U.S.A.) that provided citations to records of occurrence by county, together with distribution maps showing specimen records (Fig. 4). Neither Burt's nor Hamilton's generalized maps agree with the specific locality records published prior to their books by Lyon (1936), even if peripheral localities are used to define a presumptive species range. Of the three peripheral localities listed by Hall (1981) (Fig. 5) for *S. cinereus* in Indiana, only one (Rexville; Lindsey 1960) is new since Lyon's publication, but it supports Hall's presumption that *S. cinereus* once occurred in suitable habitat throughout Indiana although records from a number of counties are still lacking (Mumford & Whitaker 1982). However, Hall's map shows *S. cinereus* occurring on the south bank of the Ohio River in northern Kentucky, a presumption unsupported by specimen records (Barbour & Davis 1974).

Most taxonomic, distributional or faunal works now list localities of specimens examined, and many provide dot maps showing all or some known localities (Davis 1939, Hall 1981) (Fig. 5). What I wish to emphasize is that generalized range maps are at best imprecise, and at worst, inaccurate; dot maps based on computer-plotted coordinates are both more precise and more accurate, as long as the coordinates themselves are accurate.

In order to geocode (i.e., determine geographic coordinates) specimen locality records or create "dot" maps from such sources, as has been done in the examples



Map 4. Published records and specimens in collections of the Cinnamon Shrew, *Sorex cinereus*, in Indiana.

The published records for the eastern Long-tailed Shrew are: Cass (Hahn 1909), Porter (Lyon 1924, Jackson 1928), Posey (Duvernoy 1842, Merriam 1895, Hahn 1909, Jackson 1928), Randolph (Butler 1892), St. Joseph (Engels 1931), Wabash (Butler 1892, Eveimann and Butler 1894, Merriam 1895, Hahn 1909).

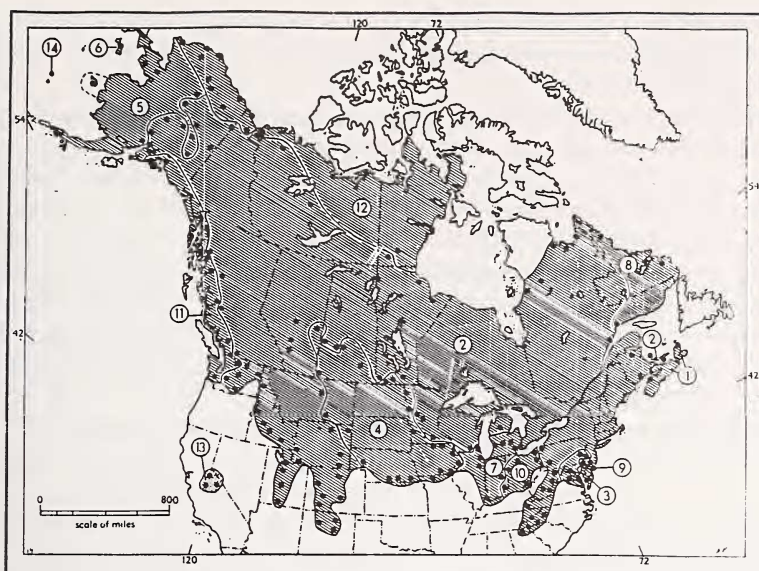
Fig. 4: "Locality-specified" distribution map (Lyon 1936) with associated localities of occurrence, of *Sorex cinereus*.

herein, considerable time and effort is required. A compromise sometimes used is to provide a gazetteer of collecting localities, if the nature of the publication makes this appropriate (e. g., an expeditionary report such as that of Lay 1967). Much less effort per specimen is required to geocode specimen locality information if all of the specimens obtained by a collector on a given date can be identified as coming from the same locality. This can be done by reference to fields 6 and 7, verifying that field 5 is constant, and then geocoding the locality once for all specimens taken there, regardless of the taxon to which they are assigned.

For example, the Street expedition of the Field Museum of Natural History (Chicago) to Iran collected 12 species of mammals from Dasht between October 31 and November 2, 1962, including one specimen of what Lay (1967) identified as *Crociodura suaveolens*, assigned here to *C. gmelini*.

These approaches still leave a large number of specimen localities that must be estimated by the laborious method of first finding the locality in a gazetteer or atlas which either gives its geographic coordinates, or allows their estimation. This traditional, or *map-based*, geocoding method may be replaced by a proposed *relation-based* method, which "has the potential for being much faster because the computer is programmed to do much of the work" (D. Gourley, pers. comm.).

The neotype of *Crociodura g. gmelini* (see above) was selected from among a series of 11 specimens collected from Dasht, 85 km west of Bujnurd, Iran, by Goodwin (1940). Although the geographic coordinates of Dasht are given in several gazetteers, these sources are not in agreement. The U. S. Board of Geographic Names (1956 ed.) gives three localities by this name: 29 ° 32'N, 55 ° 04'E (Kerman prov.); 33 ° 21'N, 59 ° 20'E (Khorassan prov.); and 37 ° 21'N, 56 ° 07'E (Khorassan prov.). The 1984 edition of the same work also gives three places: 30 ° 32'N, 51 ° 17'E (Fars prov.); Dasht see



Map 14. *Sorex cinereus*, *Sorex lyelli*, and *Sorex hydrodromus*.

- | | | |
|----------------------------|----------------------------|-----------------------------|
| 1. <i>S. c. acadicus</i> | 5. <i>S. c. hollisteri</i> | 9. <i>S. c. nigriculus</i> |
| 2. <i>S. c. cinereus</i> | 6. <i>S. c. jacksoni</i> | 10. <i>S. c. ohionensis</i> |
| 3. <i>S. c. fontinalis</i> | 7. <i>S. c. lesueurii</i> | 11. <i>S. c. strenuori</i> |
| 4. <i>S. c. haydeni</i> | 8. <i>S. c. niscix</i> | 12. <i>S. c. ugyunak</i> |
| | 13. <i>S. lyelli</i> | 14. <i>S. hydrodromus</i> |

Sorex cinereus lesueurii (Duvernoy)

1842. *Amphisorex lesueurii* Duvernoy, Mag. de Zool. d'Anat. Comp. et Paleont., Paris, 1842, livr. 25, p. 33, Pl. 50, type from Wabash River Valley, Indiana.

1942. *Sorex cinereus lesueurii*, Bole and Moulthrop, Sci. Pubs., Cleveland Mus. Nat. Hist., 5:95, September 11.

MARGINAL RECORDS.—Michigan: Clinton County; Livingston County; Washtenaw County. Indiana: Randolph County; New Harmony. Illinois: St. Anne; Chicago. Wisconsin (Jackson, 1961:32): *Delavan*; *Tichigan Lake*; Racine.—See addenda.

Sorex cinereus ohionensis Bole and Moulthrop

1942. *Sorex cinereus ohionensis* Bole and Moulthrop, Sci. Pubs., Cleveland Mus. Nat. Hist., 5:89, September 11, type from Hunting Valley, Cuyahoga Co., Ohio.

MARGINAL RECORDS.—Ohio: Mechanicsville; Ellsworth; 5 mi. N Minford (Goodpaster and Hoffmeister, 1968:116). Indiana: Rexville (Lindsey, 1960:254). Ohio: Mercer County (Gottschang, 1965:48, as *S. cinereus* only); Maple Grove.

Fig. 5: General distribution map (range boundary) with marginal localities specified for recognized subspecies, of *Sorex cinereus* (Hall 1981). The subspecies *S. c. lesueurii* and *S. c. ohionensis* are those now recognized in Indiana.

Abbasabad-e-Dasht (Khorassan prov.) which is at 33° 21'N, 59° 20'E; and 37° 17'N, 56° 00'E (Khorassan prov.). The first Dasht of the 1956 ed. has disappeared in the 1984 ed., to be replaced by a new one; the second has changed its name, and the third has undergone a 7' shift in longitude and a 4' shift in latitude. Reference to The Times Atlas of the World (1959 ed.) reveals only one Dasht, whose coordinates are given as 37° 21'N, 56° 04'E, repeated in the 1967, 1985, 1988 printings, and apparently referring to the third Dasht of the UBGN editions, but also differing in coordinate values. Goodwin's (1940) description of the type locality of *C. gmelini* is sufficiently precise to determine that the Dasht in question is the one whose coordinates are variously given as 37° 21'N, 56° 07'E (USBGN 1956); 37° 17'N, 56° 00'E (USBGN 1984), 37° 21'N, 56° 04'E (Times Atlas), or finally by Lay (1967) as

37° 19'N, 56° 01'E. The coordinate values I have accepted for Dasht as accurate are those given by Lay (1967), who had actually worked in the area, and who worked with older records as well.

It should be emphasized that locality data for museum specimens have an implicit degree of error. Early collectors were notoriously imprecise about where they obtained specimens, and it is not rare to come across a specimen label with "Western Kansas" or "Rocky Mountains" as the locality, or worse yet, "Pacific Ocean". Determining the actual collection locality in these cases may take some detective work whereby the date of collection is matched with field notes, or other data. However, all locality positions are estimates of a point on the Earth's surface and the precision of a position will affect what can be done with these data. Thus, a locality given as 37° 19.15'N, 56° 01.58'E is at least two orders of magnitude more precise than one given as 37° 19'N, 56° 01'E.

In other words, the first position describes a point accurate to about 100 m, while the second is accurate only to about 10 km. Geocoding a geographic name (e.g. Dasht) to a geographic position thus can introduce false precision. In some cases, as in plotting a large-scale distribution map, this will not make a significant difference in the final product; in other cases, as when associating species occurrences with ecological factors — some of which may be localized — it may make a great difference. Many GIS databases provide a field to indicate level of accuracy and precision of actual spatial resolution, and the Spatial Data Transfer Standards devote much attention to this matter (Fegeas et al. 1992). In the case of the conflicting geographic coordinates for Dasht, the issue is the accuracy of the coordinate values, but all four values were expressed to the same degree of precision, i.e., degrees and minutes. Precision of locality data is best indicated by the exactness of coordinate values: degrees only, degrees plus minutes, or degrees and minutes plus seconds, or by their decimal degree equivalents.

Many localities of occurrence are listed in the gazetteer series of the U.S. Board of Geographic Names, and the Geographic Names Information System, available through Internet in the USA; these are now available in digital format. Computer access to the gazetteer database should shorten the time necessary to acquire coordinates for listed localities, but only if they can be unambiguously identified. Unfortunately, in most countries there are towns with the same names, and this will complicate a computer search, as demonstrated above. In addition, specimen localities are not infrequently described in terms of a specified distance and compass direction from a town (e.g. 150 miles north of Kzyl Orda, Kazakhstan). It is possible to write a computer program to estimate such localities (D. Gourley, pers. comm.), and some sophisticated GIS systems now have such features, but at present most mapping is done "by hand." Moreover, direction and distance are likely to be only approximate, thus introducing an error of unknown magnitude.

It is also possible to estimate coordinates by digitizing published maps (Hamacker & Koepl 1984), as indicated above for the Middle Asian records of *C. suaveolens* (= *gmelini*). Present GIS systems such as Arc/Info have this capability, which depends upon also being able to digitize a series of reference coordinates on the map from which localities are to be geocoded. This is easily done when the longitude-latitude grid is also printed on the map (Figs. 1, 2), but more difficult and less ac-

curate when longitude-latitude grid is absent (Figs 3, 4) or confined to the map margin (Fig. 5). Under these circumstances it is necessary to estimate the reference coordinates of several physical features of the map, such as a river juncture or mouth, a promontory or small island, or points along state or county boundaries.

Although data fields 1 through 5 are sufficient to map with some efficiency the distribution of a species from pre-existing records, much greater efficiency, accuracy and precision can be achieved by employing a Global Positioning System (GPS) receiver at the time specimens are collected. The GPS utilizes 24 satellites in earth orbit, each carrying up to four atomic clocks that are regularly re-synchronized. The GPS receiver interprets the timing signals from those satellites it can "hear", and by integrating the arrival times of the signals from several satellites can determine (geocode) latitude, longitude and altitude with an accuracy that depends on the number of signals "heard", atmospheric effects, and clock differences. For security reasons, the signal is deliberately degraded at present, but with precise base station data accompanied by preprocessing, the location of a "rover" GPS may be determined to less than 1 meter (Kleppner 1994).

Significantly, GPS precision is similar to that of the sensitivity of various earth-sensing satellites (LANDSAT, SPOT, etc.). It might be argued that such locational precision is not necessary, since locational data have traditionally been recorded only to the nearest mile or kilometer (or fraction thereof), and vertical position often only to the nearest 100 feet or meters (see examples above). However, remote sensing technology now is able to determine environmental conditions on the Earth's surface with much greater precision (5 meters resolution), and it may soon be possible routinely to interpret habitat parameters in the precise 10 meter diameter patch from which a particular specimen was obtained. This will be a powerful predictive tool for the basic sciences of ecology and biogeography, and for the practical science of biotic resource management.

Products

The product of the proposed specimen information database that has been emphasized so far is the highly accurate, computer plotted species distribution map. Given the precision of GPS, such maps can be plotted to a wide range of scales, from global down to quadrats a single hectare in extent, or transect lines a few hundred meters long.

Other equally useful products can easily be envisaged; a few examples follow.

a. Species checklists of political or biogeographic units, from small local areas to subcontinental extent, though the larger the unit, the more unwieldy the list, and the less useful.

b. Species co-occurrence within a local area, as an indicator of composition of ecological communities, and species habitat requirements.

c. Dispersion patterns of collecting localities, as a guide to identifying poorly sampled regions.

d. The degree to which species occurrences fall within reserve boundaries, as an indication of the adequacy of the reserves for maintaining species habitats.

e. Apparent changes in species occurrence through time, as a means of detecting local extirpation, range expansion, or possible competitive interaction.

f. Association of species occurrence (presence/absence, or qualitative/quantitative measures of abundance) with geographic data such as surface hydrography; terrain slope, aspect, and elevation; primary productivity; vegetation cover, and other remotely-sensed data.

g. Tests of species occurrence patterns predicted by gap analysis or predictive range mapping, by plotting specimen distribution against predicted occurrence.

This capability has already been achieved by the Environmental Resources Information Network (ERIN) of Australia. ERIN data, compiled from specimen information in all Australian herbaria and museums, are available on the Internet (Table 4), but a "new version of the World Wide Web will include an interactive forms interface that will produce a mapped distribution of individual species directly from the database" (Arthur D. Chapman, e-mail, 03/10/94).

Acknowledgements

I have benefitted from discussion with or comments from Dan Cole, Janet Gomon, Don Gourley, Richard Thorington, and Don Wilson of the National Museum of Natural History, Smithsonian Institution, and Douglas Siegel-Causey, University of Nebraska, as well as the suggestions of an anonymous reviewer.

Zusammenfassung

Wissenschaftliche Information über Säugetiervorkommen ist von besonderer Bedeutung für die Forschung. Solange solche Daten nur auf den Etiketten der Fundstücke oder in Katalogen zu finden sind, bleiben sie schwer und nur unter großem Zeitaufwand erreichbar. Es wird ein Forschungs-Informationssystem für Säugetiere vorgestellt, das die schrittweise Entwicklung einer computergestützten Datei beinhaltet, welche den Zugriff auf Funddaten erleichtert und ermöglicht, solche Daten mit anderen „Datenschichten“ eines geographischen Informationssystems zu kombinieren. Das vorgeschlagene System wird an einigen Beispielen über paläarktische Säugetiere veranschaulicht. Verschiedene Schwierigkeiten werden diskutiert.

References

- Barbour, R. W. & W. H. Davis (1974): Mammals of Kentucky. — The University Press of Kentucky, Lexington, xii + 322 pp.
- Bobrinskii, N. A., B. A. Kuznetsov & A. P. Kuzyakin (1965): [Guide to the mammals of the USSR]. 2nd ed. — Proveshchenie, Moscow, 382 pp. (in Russian).
- Burt, W. H. (1957): Mammals of the Great Lakes Region. — University of Michigan Press, Ann Arbor, xv + 246 pp.
- Cai, G. Q. (1982): [Notes on birds and mammals in the region of sources of the Yangtze River]. — Acta Biologica Plateau Sinica 5: 135–149. (in Chinese).
- Catzeflis, F., T. Maddalena, S. Hellwing & P. Vogel (1985): Unexpected findings on the taxonomic status of East Mediterranean *Crocidura russula* auct. (Mammalia, Insectivora). — Z. Säugetierk. 50: 185–201.
- Chang, C. & T. Y. Wang (1963): [Faunistic studies of mammals of the Chingai province]. — Acta Zool. Sin. 15: 125–138. (in Chinese).
- Corbet, G. B. & J. E. Hill (1991): A world list of mammalian species, 3rd ed. — Oxford Univ. Press, viii + 243 pp.
- Dangermond, J. (1993): GIS systems and data management for global data sets in natural resources. — Pp. 17–20, in: Natural Resources and Environmental Issues, II, A. Falconer, ed., vii + 87 pp.

- Davis, W. B. (1939): *The Recent mammals of Idaho*. — Caxton Print., Ltd., Caldwell, ID, 400 pp.
- Fegeas, R. G., J. L. Cascio & R. A. Lazar (1992): An overview of FIPS 173, the spatial data transfer standard. — *Cartography and Geographic Information Systems, Special Issue: Implementing the spatial data transfer standard*, 19(5): 1–26.
- Goodwin, G. G. (1940): Mammals collected by the Legendre 1938 Iran expedition. — *Am. Mus. Novit.* No. 1082: 1–17.
- Hall, E. R. (1981): *The Mammals of North America*. Vol. 1, 2nd ed. — John Wiley & Sons, New York, xv+600+90 pp.
- Hamaker, C. & J. W. Koeppl (1984): Estimation of the latitude and longitude coordinates of points on maps. — *Occas. Pap. Mus. Nat. Hist. Univ. Kansas* No. 108, 9 pp.
- Hamilton, W. J., Jr. (1943): *The Mammals of Eastern United States*. — Comstock Publishing Co., Ithaca, N.Y., 432 pp.
- Harrison, D. L. & P. J. J. Bates (1991): *The mammals of Arabia*. 2nd ed. — Harrison Zoological Museum, Sevenoaks, Kent, England, xv+354 pp.
- Hassinger, J. D. (1973): A survey of the mammals of Afghanistan resulting from the 1965 Street Expedition (excluding bats). — *Fieldiana: Zoology* 60: 1–95.
- Hoffmann, R. S. (1993): Expanding use of collections for education and research. — Pp. 51–62 in: C. L. Rose, S. L. Williams & J. Gisbert, eds., *Current issues, initiatives, and future directions for the preservation and conservation of natural history collections*. Madrid, xxviii+439 pp.
- Hoffmann, R. S. (1996): Noteworthy shrews and voles from the Xizang-Qinghai Plateau. — *Spec. Publ. Texas Tech Univ.* (in press).
- Hutterer, R. (1993): Order Insectivora. — Pp. 69–130 in: *Mammal Species of the World*, 2nd ed., D. E. Wilson & D. M. Reeder, eds. Smithsonian Institution Press, Washington, D. C., xviii+1206 pp.
- Hutterer, R. & D. L. Harrison (1988): A new look at the shrews (Soricidae) of Arabia. — *Bonn. zool. Beitr.* 39: 59–72.
- Kleppner, D. (1994): Where I stand. — *Physics Today*, January: 9–10.
- Lay, D. M. (1967): A study of the mammals of Iran. — *Fieldiana: Zoology* 54: 1–282.
- Lindsey, D. M. (1960): Mammals of Ripley and Jefferson counties, Indiana. — *J. Mammal.* 41: 253–262.
- Lyon, M. W., Jr. (1936): Mammals of Indiana. — *Amer. Midl. Nat.* 17: 1–384.
- McLaren, S. B. & J. K. Braun (1993): GIS applications in mammalogy. — *Spec. Publ. Oklahoma Mus. Nat. Hist.*, Norman, OK, iv+41 pp.
- Miller, S. (1994): Biological collections databases available on Internet. — *ASC Newsletter* 22 (4): 57.
- Mumford, R. E. & J. O. Whitaker, Jr. (1982): *Mammals of Indiana*. — Indiana Univ. Press, Bloomington, xix+537 pp.
- Pallas, P. S. (1811): *Zoographia Rosso-asiatica, sistens omnia animalium in extenso Imperio Rossico et adjacentibus Maribus*. — *Petropoli in officina Caes. academiae scientiarum*. Vol. 1, 568 pp.
- Roberts, T. J. (1977): *The mammals of Pakistan*. — E. Benn Ltd., London, xxvi+361 pp.
- Sokolov, V. E. (1984): A dictionary of animal names in five languages. — “*Russkii Yazyk*,” Moscow, 351 pp.
- The Times Atlas of the World* (1959): J. Bartholomew, ed., Vol. II, South-West Asia and Russia. — Houghton Mifflin, Boston, 48 pl.+51 pp.
- Thomas, O. (1920): A new shrew and two foxes from Asia Minor and Palestine. — *Ann. Mag. nat. Hist.* 9 (5): 119–122.
- U. S. Board on Geographic Names. N[ational] I[n]telligence] S[urvey] Gazetteer. (1956): *Iran*. — Central Intelligence Agency, Washington, DC., iv+578 pp. Second edition (1984): *Gazetteer of Iran, Vol. 1 (A-J)* — Defence Mapping Agency, Washington, DC, xxiii+794 pp.
- Zheng, C. L. & S. Wang (1980): [On the taxonomic status of *Pitymys leucurus* Blyth]. — *Acta zootax. Sinica* 5: 106–112 (in Chinese).

Zhonghua Renmin Gongheguo. Feng Sheng Dituji (Hanyu Pinyinban) (1983): Ditu Chubanshe, Zhongguo, Beijing, 313 pp.

Dr. Robert S. Hoffmann, Acting Director, National Air and Space Museum, MRC 310, Smithsonian Institution, Washington, DC 20560, U.S.A.